





**Figure 2.0-32**  
**Trail Relocations and New Trails**



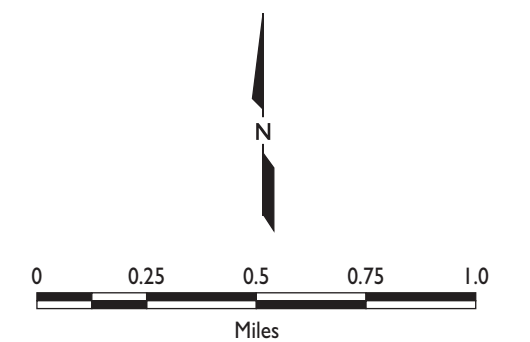
**NOTES:**

TRAIL SYSTEM SHOWN IS REPRESENTATIVE OF THE EXISTING DEL MONTE FOREST TRAIL SYSTEM. THOSE PORTIONS OF THE SYSTEM OUTSIDE THE PROPOSED PRESERVATION AND DEVELOPMENT AREA ARE INCLUDED FOR ILLUSTRATIVE PURPOSES TO SHOW HOW THE PROPOSED ON-SITE TRAIL SEGMENTS TIE INTO THE WHOLE.

-  EXISTING TRAILS (29.0 MILES)
-  PROPOSED TRAILS ON EXISTING DIRT ROADS OR FIRE ROADS (+2.1 MILES)
-  PROPOSED TRAILS (+3.4 MILES)
-  RELOCATED TRAILS (-3.1 MILES)

EXISTING TRAIL MILEAGE = 29.0

PROPOSED TRAIL MILEAGE = 31.4



Source: Base map © Pebble Beach Company, 2002.  
Used with Permission.