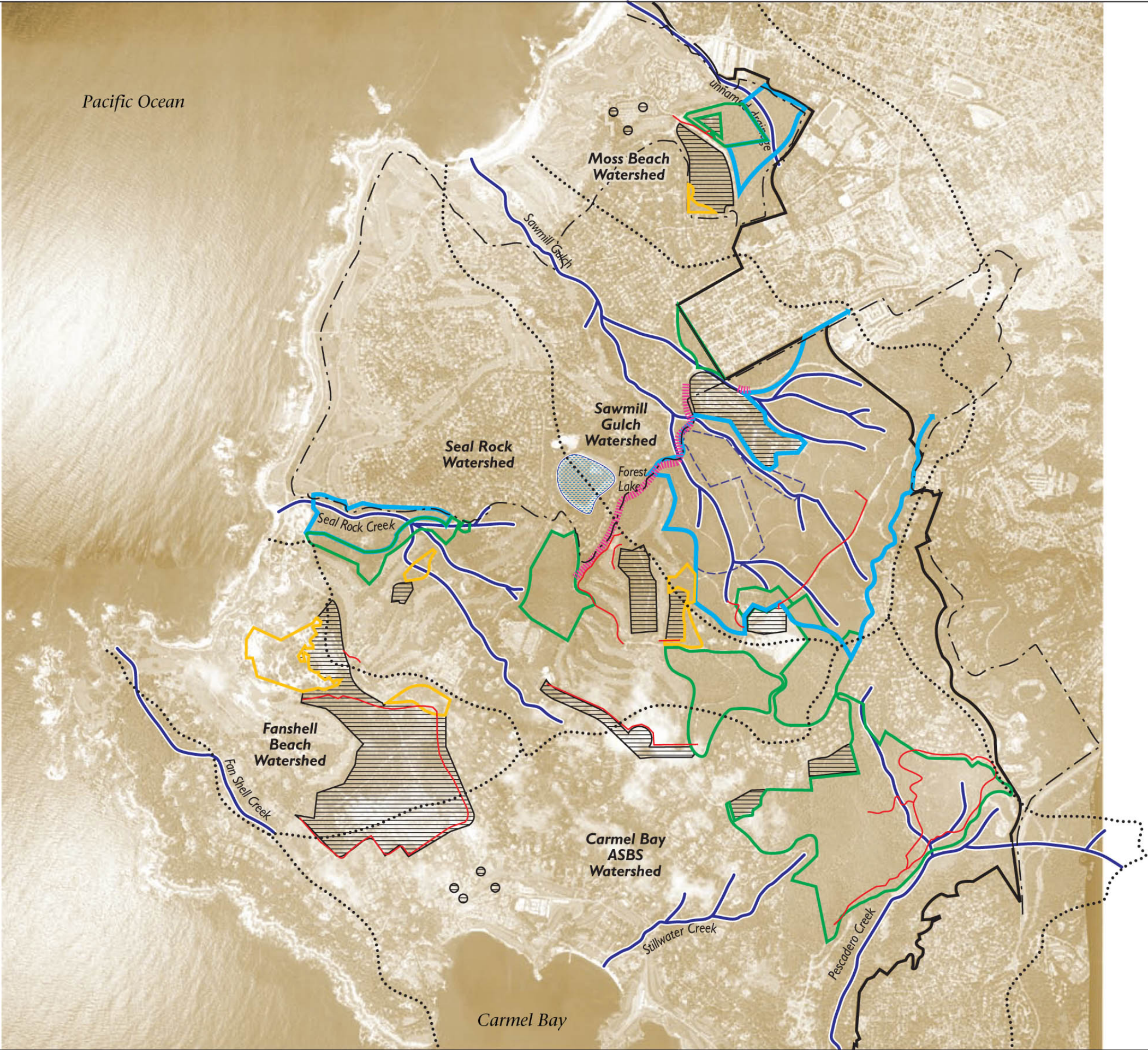









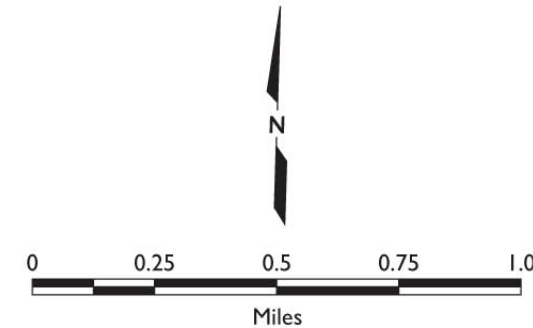


**Figure 3.4-1**  
**Creeks and Drainages**  
**in the Del Monte Forest**



**LEGEND**

-  Development Areas
-  Proposed New Trails
-  Preservation Areas (Existing)
-  Samuel F. B. Morse Botanical Preserve
-  Preservation Areas (New)
-  Conservation Areas
-  Road Improvements Near Creeks
-  Del Monte Forest Boundary
-  Coastal Zone Boundary
-  Creeks/Drainages
-  Watershed Boundaries
-  Lakes



Sources:  
Creeks and drainages from Del Monte Forest LUP, 1984.  
Watersheds from Questa, 2003.  
Development areas from Pebble Beach Company, 2002; boundaries redrawn by Jones & Stokes.  
Base aerial © Pebble Beach Company, 2002. Used with permission.